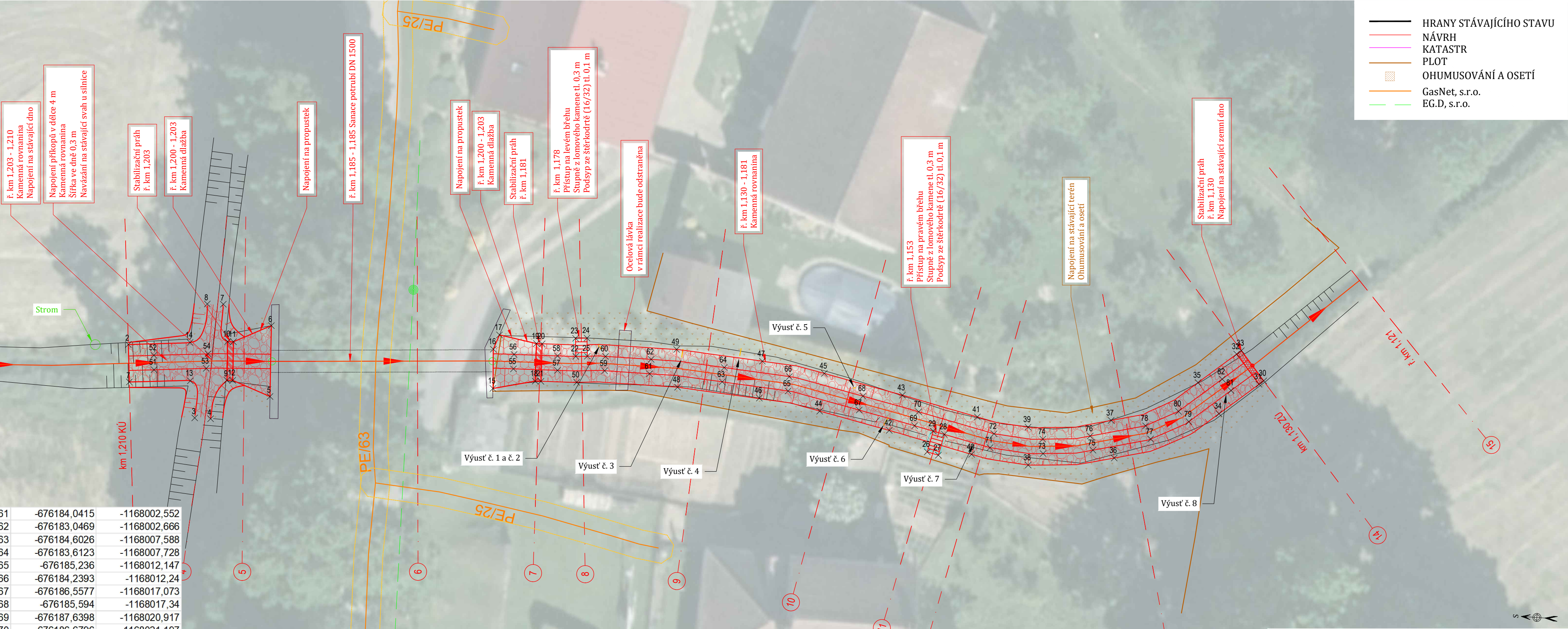



ID	POINT_X	POINT_Y
1	-676184,614	-1167966,512
2	-676182,0149	-1167966,442
3	-676187,1004	-1167971,043
4	-676187,1599	-1167972,139
5	-676185,6205	-1167976,257
6	-676180,7087	-1167976,35
7	-676179,2285	-1167973,023
8	-676179,2073	-1167971,917
9	-676184,4909	-1167973,274
10	-676181,8151	-1167973,322
11	-676181,8222	-1167973,721
12	-676184,4993	-1167973,674
13	-676184,5335	-1167970,738
14	-676181,8724	-1167970,72
15	-676185,0604	-1167991,698
16	-676182,34	-1167991,73
17	-676181,351	-1167992,155
18	-676184,5523	-1167994,629
19	-676181,9537	-1167994,716
20	-676181,9672	-1167995,116
21	-676184,5656	-1167995,029
22	-676182,8369	-1167997,444
23	-676181,5862	-1167997,423
24	-676181,5736	-1167998,224
25	-676182,8236	-1167998,244
26	-676189,4572	-1168021,791
27	-676189,6794	-1168022,56
28	-676188,2384	-1168022,977
29	-676188,0163	-1168022,208
30	-676184,533	-1168045,099
31	-676184,7705	-1168044,777
32	-676182,6782	-1168043,233
33	-676182,4408	-1168043,555
34	-676186,8148	-1168042,006
35	-676184,6551	-1168040,554
36	-676189,8771	-1168034,749
37	-676187,2736	-1168034,531
38	-676190,3658	-1168028,789
39	-676187,7398	-1168028,778
40	-676189,6225	-1168024,867
41	-676187,0294	-1168025,261
42	-676187,9663	-1168019,159
43	-676185,5216	-1168020,073
44	-676186,6301	-1168014,341
45	-676184,0214	-1168014,663
46	-676185,724	-1168010,162
47	-676183,1716	-1168010,369
48	-676184,9771	-1168004,494
49	-676182,3615	-1168004,424
50	-676184,6361	-1167997,507
51	-676183,7672	-1167968,219
52	-676182,7669	-1167968,215
53	-676183,6686	-1167971,836
54	-676182,6647	-1167971,964
55	-676183,7013	-1167993,126
56	-676182,7021	-1167993,168
57	-676183,8038	-1167996,176
58	-676182,8033	-1167996,177
59	-676183,8354	-1167999,437
60	-676182,8376	-1167999,503

61	-676184,0415	-1168002,552
62	-676183,0469	-1168002,666
63	-676184,6026	-1168007,588
64	-676183,6123	-1168007,728
65	-676185,236	-1168012,147
66	-676184,2393	-1168012,24
67	-676186,5577	-1168017,073
68	-676185,594	-1168017,34
69	-676187,6398	-1168020,917
70	-676186,6796	-1168021,197
71	-676189,1601	-1168026,14
72	-676188,1999	-1168026,42
73	-676189,5691	-1168029,817
74	-676188,5691	-1168029,805
75	-676189,335	-1168033,272
76	-676188,3529	-1168033,083
77	-676188,5601	-1168037,272
78	-676187,6482	-1168036,92
79	-676187,3584	-1168039,921
80	-676186,6465	-1168039,202
81	-676185,2032	-1168042,843
82	-676184,4145	-1168042,227






Jesep s.r.o.

Průkop 843/4, Zábřehovice
602 00 Brno
IČO: 214 344 25
www.jesep.cz

INVESTOR:

Povodí Moravy s.p.
Dřevařská 932/11
602 00 Brno
IČO: 708 900 13



POVODÍ MORAVY

AKCE:

DVT Budiškovický potok, ř.km 1,130-1,210,
Louka u Jemnice, oprava toku

VÝKRES:

C.4. Vytyčovací výkres

KRAJ:

Vysočina

KATASTRÁLNÍ ÚZEMÍ:

k.ú. Louka u Jemnice

STUPĚN PD:	DPS	MĚŘÍTKO	1 : 200
DATUM:	01/2025	FORMAT	630 x 297

ODP. PROJEKTANT:

Ing. Roman Pitka

VYPRACOVAL:

Ing. Miroslava Plevková